

Scaled data based on original data using  
LM-79-08 Approved Method: Electrical and Photometric Measurements of Solid-  
State Lighting Products

Test Report Prepared for  
Cooper Lighting Solutions  
(formerly Eaton)

Brand: STREETWORKS

Report Number: P964068

Luminaire Tested: **NVN-SB3B-740-U-SLR-HSS**

Issue Date: 1/21/2025

**Test Information**

Test Method: LM-79-08  
Report Number: P964068  
TEST IS SCALED FROM IESNA LM-79-08 TEST DATA (G2-2411-289-9)  
Test Lab: INNOVATION CENTER  
Issue Date: 1/21/2025  
Manufacturer: COOPER LIGHTING SOLUTIONS (FORMERLY EATON)  
Product Line: STREETWORKS  
Catalog Number: NVN-SB3B-740-U-SLR-HSS  
Description: NAVION ROADWAY AND AREA HIGH DENSITY LED LUMINAIRE  
(3) 70 CRI, 4000K, 450mA LIGHTSQUARES WITH 26 LEDS EACH AND SPILL LIGHT  
ELIMINATOR RIGHT OPTICS WITH HOUSE SIDE SHIELD  
Light Source: -  
Ballast/Driver: -

**Summary**

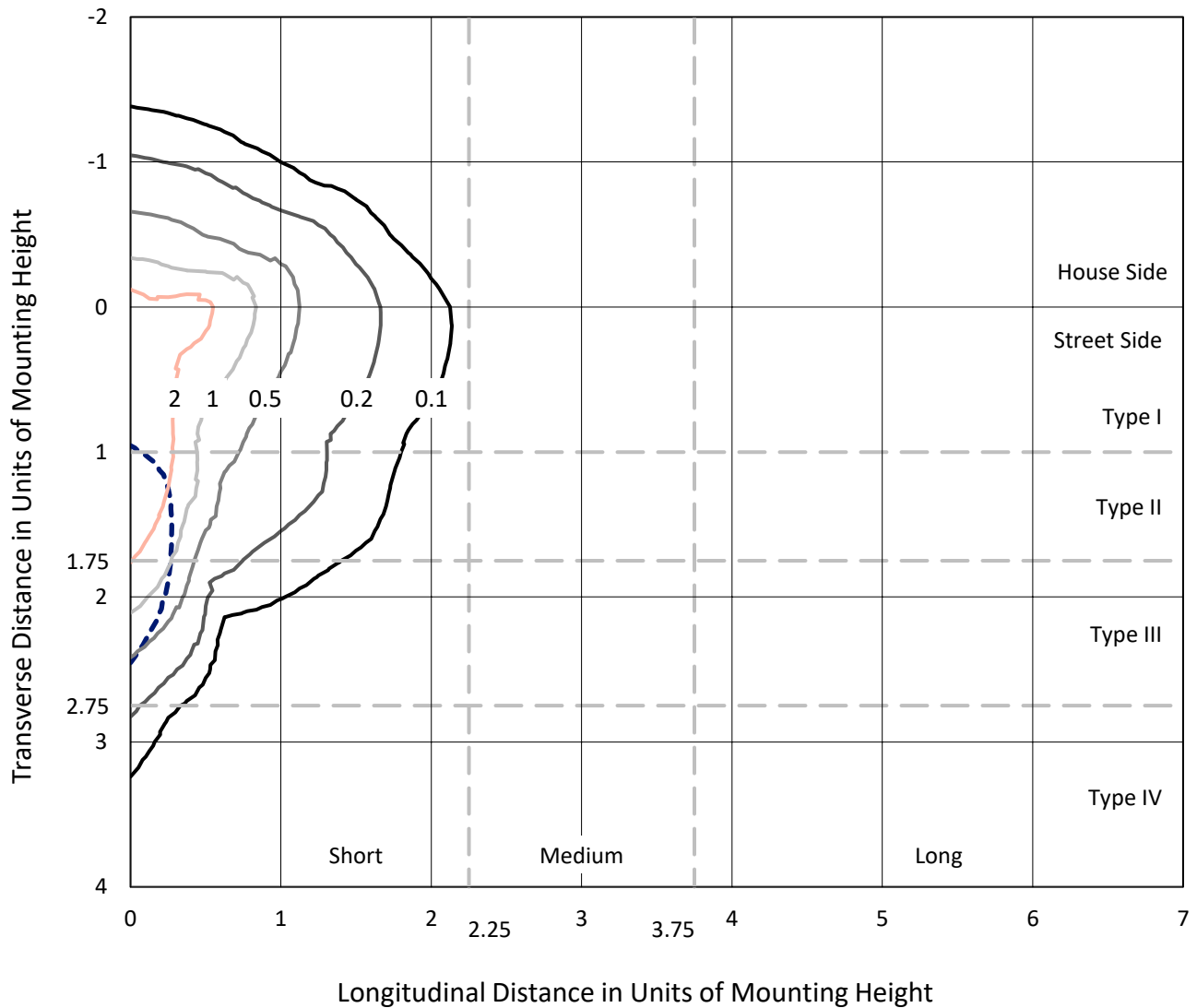
Lumens per Lamp: N/A  
Luminaire Lumens: 13983 lumens  
Efficiency: N/A  
Efficacy: 128.0 lumens/watt  
Luminous Opening: Rectangular (W 1' x L: 1' x H: 0')  
IES Classification: Type IV - Short  
BUG Rating: B2 - U0 - G3  
  
Input Watts (W): 109.2  
Input Voltage (V): NR  
Input Current (Ain): NR  
Voltage Rise (V): NR  
Power Factor: NR  
Total Harmonic Distortion (THDi): NR  
Frequency (hertz): 60  
Stabilization Time: NR  
Operation Time: NR  
Ambient Temperature (°C): NR  
Test Distance: 24 FT



REPORT NUMBER: P964068  
 CATALOG NUMBER: NVN-SB3B-740-U-SLR-HSS

### Iso-Footcandle Lines of Horizontal Illumination

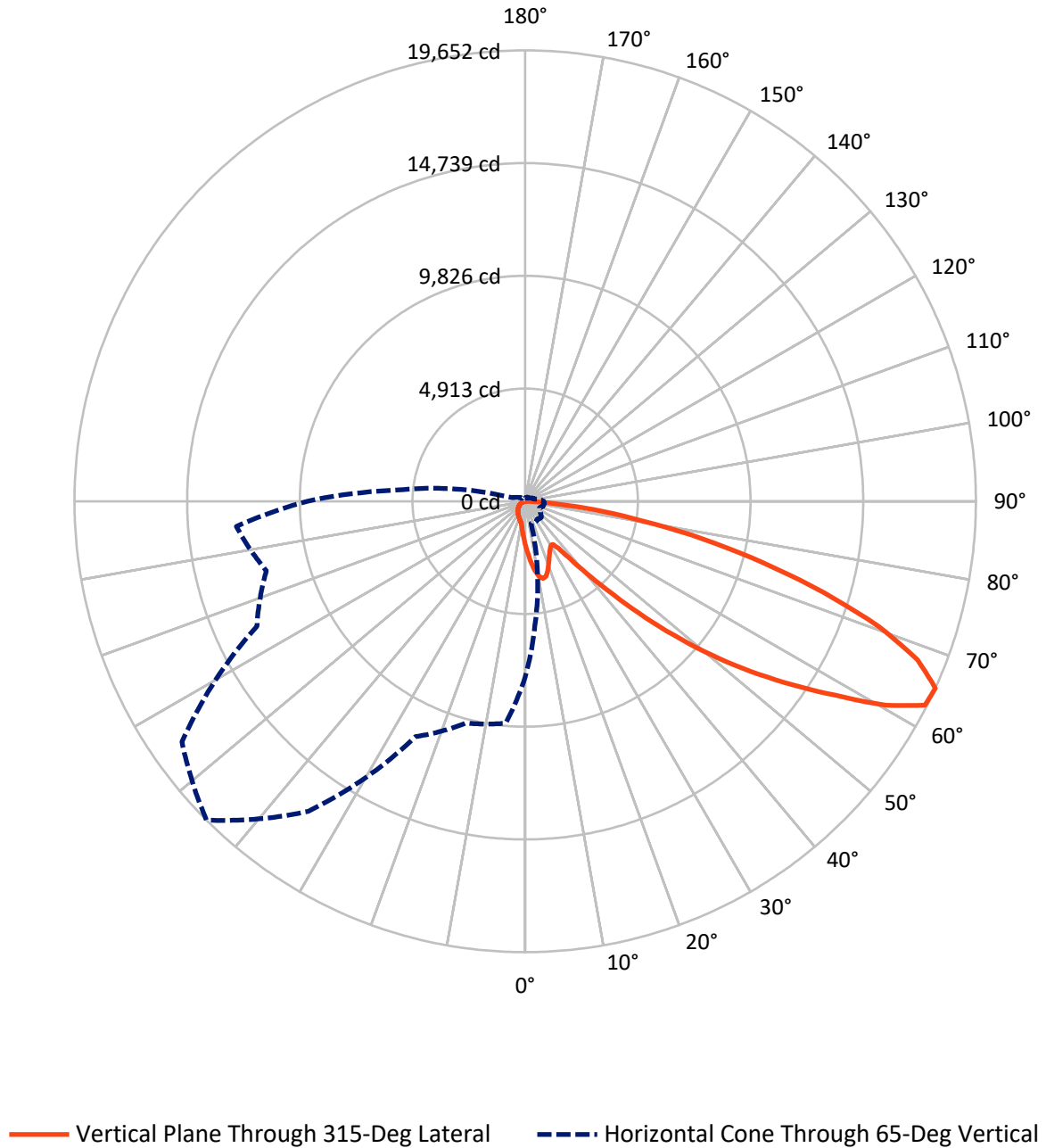
× Max cd  
 - - - 1/2 Max cd



Based on 25 foot mounting height. Maximum calculated value = 4.3 fc  
 Type IV - Short - N/A

REPORT NUMBER: P964068  
CATALOG NUMBER: NVN-SB3B-740-U-SLR-HSS

### Luminous Intensity Polar Plot



REPORT NUMBER: P964068  
 CATALOG NUMBER: NVN-SB3B-740-U-SLR-HSS

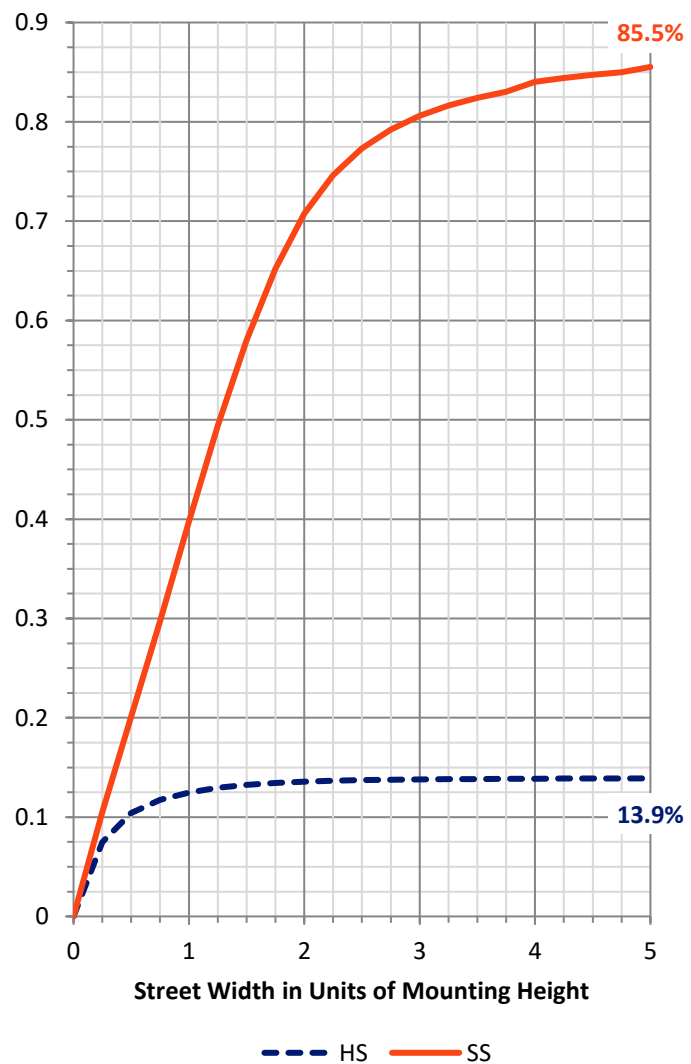
**FLUX DISTRIBUTION:**

		Downward	Upward	Total
<b>House Side</b>	Lumens	1958.2	0.0	1958.2
	% Fixture	14.0	0.0	14.0
<b>Street Side</b>	Lumens	12024.8	0.0	12024.8
	% Fixture	86.0	0.0	86.0
<b>Total</b>	Lumens	13983.0	0.0	13983.0
	% Fixture	100.0	0.0	100.0

**ZONAL LUMENS:**

Zone	Lumens	% Fixture
0°-10°	190.6	1.4
10°-20°	571.4	4.1
20°-30°	841.8	6.0
30°-40°	1081.5	7.7
40°-50°	1749.2	12.5
50°-60°	3067.3	21.9
60°-70°	3838.1	27.4
70°-80°	2242.8	16.0
80°-90°	400.2	2.9
90°-100°	0.0	0.0
100°-110°	0.0	0.0
110°-120°	0.0	0.0
120°-130°	0.0	0.0
130°-140°	0.0	0.0
140°-150°	0.0	0.0
150°-160°	0.0	0.0
160°-170°	0.0	0.0
170°-180°	0.0	0.0
0°-90°	13983.0	100.0
0°-180°	13983.0	100.0

**Coefficient of Utilization**



REPORT NUMBER: P964068

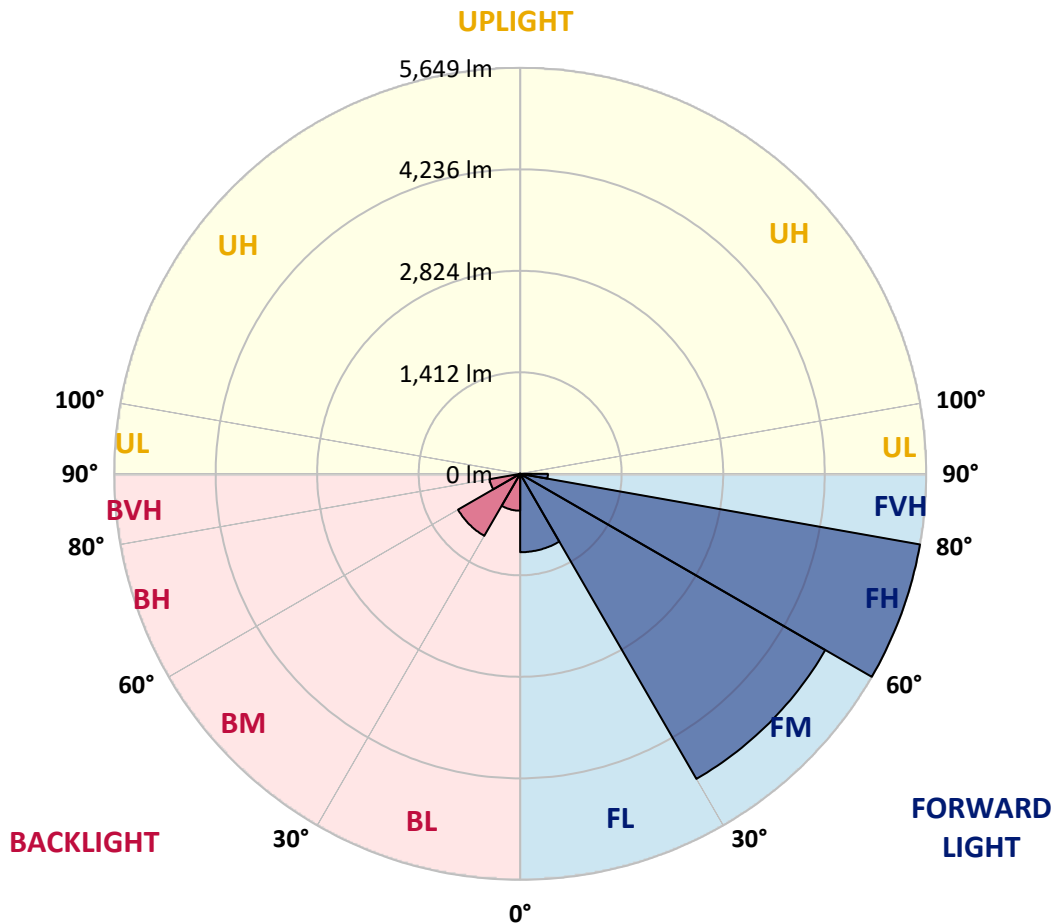
CATALOG NUMBER: NVN-SB3B-740-U-SLR-HSS

**LUMINAIRE CLASSIFICATION SYSTEM LUMEN TABLE AND BUG RATING:**

Zone	Lumens	% Fixture	Zone Rating/Lumen Limit		
			B	U	G
FL (0°-30°)	1090.6	7.8			
FM (30°-60°)	4900.9	35.0			
FH (60°-80°)	5648.5	40.4			G3/7500
FVH (80°-90°)	384.8	2.8			G3/500
BL (0°-30°)	513.3	3.7	B2/1000		
BM (30°-60°)	997.2	7.1	B1/1000		
BH (60°-80°)	432.4	3.1	B1/500		G1/500
BVH (80°-90°)	15.4	0.1			G1/100
UL (90°-100°)	0.0	0.0		U0/0	
UH (100°-180°)	0.0	0.0		U0/0	

**BUG Rating: B2-U0-G3**

Type IV Short



REPORT NUMBER: P964068

CATALOG NUMBER: NVN-SB3B-740-U-SLR-HSS

**CANDELA DISTRIBUTION (FULL):**

	0°	5°	15°	25°	35°	45°	55°	65°	75°	85°	90°
0°	1936.2	1936.2	1936.2	1936.2	1936.2	1936.2	1936.2	1936.2	1936.2	1936.2	1936.2
2.5°	2187.7	2150.0	2127.9	2073.0	2018.1	1973.7	1914.1	1874.5	1827.4	1782.1	1741.6
5°	2438.1	2377.4	2304.2	2204.0	2112.5	2019.0	1928.5	1839.0	1744.6	1657.8	1604.8
7.5°	2650.0	2562.3	2433.2	2300.3	2183.8	2071.1	1965.1	1846.6	1731.9	1596.1	1523.9
10°	2811.9	2700.1	2530.5	2356.2	2222.3	2108.6	2005.5	1905.4	1789.8	1626.1	1535.4
12.5°	2910.1	2790.7	2589.4	2385.1	2231.9	2104.7	2024.8	1980.5	1935.2	1772.4	1666.4
15°	2982.3	2853.3	2630.8	2405.4	2209.8	2053.7	1995.0	2039.2	2091.3	1987.3	1864.9
17.5°	3057.5	2921.7	2684.7	2414.0	2150.0	1954.5	1929.5	2044.1	2164.5	2159.7	2038.3
20°	3128.7	2993.9	2731.8	2408.2	2053.7	1834.1	1856.3	2002.6	2142.4	2201.1	2135.6
22.5°	3210.6	3068.0	2777.1	2386.1	1928.5	1721.4	1790.8	1937.1	2059.5	2128.8	2108.6
25°	3310.9	3161.5	2840.7	2353.3	1793.6	1627.9	1724.3	1861.1	1960.3	2008.5	2007.5
27.5°	3418.7	3273.2	2925.5	2336.0	1684.8	1561.5	1649.1	1770.5	1859.1	1892.9	1892.9
30°	3552.6	3403.3	3025.7	2316.7	1613.6	1522.9	1571.1	1665.5	1752.2	1786.0	1786.0
32.5°	3699.0	3547.8	3122.0	2270.5	1570.2	1494.0	1495.1	1554.7	1633.7	1674.2	1680.0
35°	3882.1	3721.2	3225.1	2169.3	1535.4	1460.3	1420.9	1449.8	1515.3	1563.4	1575.9
37.5°	4143.0	3948.5	3351.2	2024.8	1484.4	1408.4	1342.9	1349.5	1399.6	1452.6	1471.9
40°	4503.3	4253.9	3499.7	1874.5	1411.2	1335.2	1257.1	1254.2	1290.8	1342.9	1364.0
42.5°	4990.8	4657.5	3677.8	1731.0	1340.9	1246.5	1166.6	1161.7	1190.6	1235.9	1258.1
45°	5634.2	5173.8	3896.5	1607.7	1286.0	1159.8	1080.8	1078.9	1103.0	1142.5	1165.5
47.5°	6457.9	5891.5	4115.2	1523.9	1257.1	1091.4	1010.4	1014.3	1035.6	1071.1	1087.5
50°	7524.2	6826.8	4181.6	1481.5	1257.1	1054.8	947.9	967.2	984.5	1011.5	1021.1
52.5°	8802.5	7724.6	3962.0	1443.0	1264.7	1059.6	894.9	936.3	948.8	971.9	975.8
55°	9987.4	8164.8	3406.2	1390.0	1266.7	1089.5	849.6	911.2	934.4	943.1	942.1
57.5°	10675.2	8013.6	2754.1	1300.4	1259.0	1109.7	820.7	880.5	924.8	930.5	921.9
60°	10544.2	7482.8	2027.8	1232.0	1202.2	1102.0	812.0	833.2	903.5	912.2	900.7
62.5°	9534.7	6592.7	1407.3	1179.1	1077.0	1068.3	809.1	759.1	857.3	878.5	862.1
65°	7663.9	5190.2	994.1	1015.3	944.0	995.1	793.8	682.0	801.4	830.4	805.3
67.5°	5560.1	3512.2	717.6	822.7	855.4	876.6	759.1	626.2	737.9	776.4	743.6
70°	3568.0	1896.7	503.8	543.2	720.6	744.7	699.4	576.0	673.3	717.6	682.0
72.5°	2536.4	1120.3	362.2	380.5	578.9	620.3	615.5	520.2	598.2	652.1	609.8
75°	1750.3	617.5	244.7	271.6	419.9	503.8	474.9	447.0	506.7	561.6	520.2
77.5°	1097.2	276.4	146.4	188.8	275.5	396.0	325.5	345.8	394.9	446.0	402.6
80°	610.7	106.9	81.9	125.3	150.3	288.0	180.1	222.5	290.9	327.5	292.8
82.5°	132.9	13.5	36.6	53.9	58.7	167.6	95.3	129.0	183.1	180.1	156.0
85°	0.0	0.0	6.8	7.7	3.9	72.3	34.6	42.4	59.8	55.9	42.4
87.5°	0.0	0.0	0.0	0.0	0.0	0.0	0.0	0.0	0.0	1.9	0.0
90°	0.0	0.0	0.0	0.0	0.0	0.0	0.0	0.0	0.0	0.0	0.0

REPORT NUMBER: P964068  
 CATALOG NUMBER: NVN-SB3B-740-U-SLR-HSS

**CANDELA DISTRIBUTION (continued):**

	95°	105°	115°	125°	135°	145°	155°	165°	175°	180°	185°
0°	1936.2	1936.2	1936.2	1936.2	1936.2	1936.2	1936.2	1936.2	1936.2	1936.2	1936.2
2.5°	1733.9	1686.7	1652.0	1634.7	1620.2	1633.7	1641.4	1641.4	1674.2	1693.5	1701.2
5°	1571.1	1486.4	1421.8	1378.4	1352.5	1361.1	1370.7	1381.4	1422.8	1450.7	1469.0
7.5°	1458.4	1328.4	1230.1	1169.4	1137.6	1142.5	1149.2	1157.8	1198.3	1226.3	1250.3
10°	1437.3	1250.3	1111.6	1031.7	993.1	986.4	982.6	979.7	1003.8	1024.9	1044.2
12.5°	1523.9	1254.2	1060.6	963.3	916.0	895.8	872.8	854.4	858.3	871.8	895.8
15°	1679.1	1303.3	1044.2	927.6	868.9	835.2	808.2	786.1	781.3	786.1	789.9
17.5°	1856.3	1369.8	1042.3	896.8	823.6	788.9	766.8	746.5	739.8	740.8	745.6
20°	1973.7	1422.8	1036.5	862.1	780.2	749.5	730.2	709.9	703.2	705.1	706.1
22.5°	1985.3	1450.7	1027.9	823.6	736.9	710.9	691.7	673.3	672.4	672.4	678.1
25°	1922.7	1450.7	1009.5	788.9	695.5	672.4	655.1	632.8	636.7	638.7	646.4
27.5°	1825.4	1416.0	974.9	761.0	659.9	635.8	618.4	598.2	603.0	605.9	614.6
30°	1729.1	1371.8	933.5	729.2	626.2	598.2	585.7	568.4	570.3	574.1	583.7
32.5°	1639.5	1324.5	884.3	703.2	592.4	564.5	554.8	535.6	538.4	542.3	552.9
35°	1550.9	1272.5	826.5	672.4	561.6	533.6	525.9	503.8	505.7	511.5	523.1
37.5°	1455.5	1217.6	779.3	641.5	531.8	502.9	495.2	472.0	474.0	480.7	494.2
40°	1355.4	1163.7	733.1	608.7	500.0	471.1	464.3	439.2	441.2	448.8	463.3
42.5°	1254.2	1104.8	697.4	566.4	467.2	436.3	429.6	406.5	409.4	418.1	432.6
45°	1160.7	1034.5	674.3	519.2	436.3	401.7	394.9	373.7	379.6	389.2	403.6
47.5°	1080.8	962.4	664.7	479.7	403.6	366.0	360.3	343.0	352.6	363.2	374.7
50°	1012.4	893.0	652.1	439.2	372.8	335.2	329.4	317.9	330.4	341.0	351.6
52.5°	963.3	814.0	625.1	402.6	345.8	309.2	307.3	301.6	313.0	322.7	332.3
55°	920.9	732.1	581.8	370.8	321.7	287.1	288.9	286.1	295.7	303.4	312.1
57.5°	882.3	660.8	527.0	345.8	295.7	267.8	273.6	269.7	274.5	279.3	290.0
60°	836.1	588.6	461.5	317.9	264.9	248.6	255.2	244.7	243.7	245.6	248.6
62.5°	767.7	491.3	393.0	283.2	237.9	227.3	230.2	210.0	194.5	194.5	197.5
65°	672.4	394.9	329.4	244.7	207.2	198.4	196.5	167.6	146.4	144.5	153.1
67.5°	561.6	324.6	273.6	206.1	172.4	166.7	168.6	147.4	126.2	124.2	133.9
70°	457.6	268.8	220.6	164.7	132.9	138.7	147.4	126.2	106.0	103.1	111.7
72.5°	371.9	213.8	172.4	126.2	98.3	114.6	125.3	103.1	83.8	81.9	89.6
75°	287.1	157.0	123.3	85.7	71.2	88.7	98.3	75.1	59.8	56.8	63.6
77.5°	191.7	97.3	69.4	53.9	42.4	60.7	65.5	39.5	34.6	33.7	38.5
80°	116.5	45.3	29.8	26.0	14.5	22.1	26.0	16.4	18.3	19.3	23.2
82.5°	58.7	12.5	4.8	0.9	0.0	0.0	7.7	3.9	7.7	9.6	14.5
85°	4.8	0.0	0.0	0.0	0.0	0.0	0.0	0.0	1.9	4.8	8.7
87.5°	0.0	0.0	0.0	0.0	0.0	0.0	0.0	0.0	0.0	0.0	3.9
90°	0.0	0.0	0.0	0.0	0.0	0.0	0.0	0.0	0.0	0.0	0.0



REPORT NUMBER: P964068

CATALOG NUMBER: NVN-SB3B-740-U-SLR-HSS

**CANDELA DISTRIBUTION (continued):**

	195°	205°	215°	225°	235°	245°	255°	265°	270°	275°	285°
0°	1936.2	1936.2	1936.2	1936.2	1936.2	1936.2	1936.2	1936.2	1936.2	1936.2	1936.2
2.5°	1755.1	1795.6	1834.1	1895.7	1959.3	2021.9	2085.5	2147.2	2169.3	2185.7	2222.3
5°	1552.8	1628.9	1717.5	1839.9	1970.9	2105.8	2242.5	2367.8	2424.6	2463.1	2549.8
7.5°	1343.8	1443.0	1570.2	1754.2	1959.3	2174.1	2389.0	2586.4	2677.9	2752.1	2884.0
10°	1136.7	1244.6	1405.5	1615.4	1892.9	2201.1	2497.8	2769.4	2887.9	2981.4	3160.6
12.5°	954.6	1055.8	1224.4	1456.5	1788.8	2179.9	2560.4	2887.0	3026.6	3131.7	3328.2
15°	826.5	897.8	1047.1	1297.5	1665.5	2111.5	2564.2	2942.9	3096.0	3205.8	3376.4
17.5°	755.2	779.3	876.6	1135.7	1528.7	2021.9	2528.7	2962.1	3125.8	3227.9	3346.4
20°	716.7	720.6	747.5	925.7	1353.4	1938.2	2495.0	2981.4	3153.8	3239.5	3275.2
22.5°	685.8	685.8	692.6	757.2	1127.1	1837.9	2484.3	3015.0	3192.4	3245.4	3172.1
25°	657.9	657.9	659.9	677.2	893.0	1684.8	2477.5	3067.1	3245.4	3259.8	3058.4
27.5°	629.0	630.0	630.0	639.6	719.6	1476.7	2448.6	3134.6	3308.9	3279.0	2949.5
30°	600.1	602.1	602.1	608.7	636.7	1233.0	2391.8	3215.4	3391.7	3304.1	2841.7
32.5°	571.2	573.2	573.2	578.9	599.2	984.5	2320.6	3289.6	3475.6	3314.6	2741.5
35°	541.4	544.3	542.3	550.0	571.2	783.2	2230.0	3363.8	3566.1	3348.4	2692.4
37.5°	511.5	513.4	512.5	520.2	544.3	676.2	2125.0	3419.7	3689.4	3423.5	2751.1
40°	481.6	480.7	480.7	489.3	515.4	645.4	1993.0	3508.3	3866.6	3555.5	3007.4
42.5°	450.8	450.8	448.8	458.5	490.4	622.3	1866.8	3667.2	4124.8	3765.4	3462.0
45°	422.9	421.9	418.1	426.7	466.3	581.8	1822.6	3963.9	4506.2	4105.5	4012.1
47.5°	396.0	394.9	385.3	393.0	437.4	545.2	1988.2	4449.4	5035.1	4605.4	4527.4
50°	371.9	372.8	354.4	361.2	408.5	517.3	2347.6	5079.4	5737.3	5278.9	5015.8
52.5°	349.6	349.6	325.5	329.4	372.8	492.2	2689.5	5762.3	6664.0	6218.1	5585.1
55°	327.5	325.5	298.6	300.5	337.1	456.6	2740.5	6429.0	7927.9	7631.1	6363.5
57.5°	302.5	298.6	273.6	273.6	304.4	430.6	2375.4	6941.4	9496.1	9708.0	7485.7
60°	271.6	268.8	252.4	247.5	278.4	453.7	1676.1	7001.2	10507.5	12469.7	9634.8
62.5°	232.2	236.0	227.3	220.6	253.4	471.1	993.1	6520.4	10262.8	13348.3	12208.7
65°	183.1	198.4	196.5	191.7	278.4	396.9	586.6	5597.6	9512.4	12639.3	11683.7
67.5°	156.0	166.7	163.8	163.8	291.9	301.6	368.9	4373.4	8479.8	11798.4	10436.2
70°	132.9	143.5	132.9	132.9	220.6	183.1	255.2	3053.6	7365.2	10867.8	9617.5
72.5°	109.8	120.4	108.9	101.2	176.3	136.8	186.9	1908.2	6307.6	9898.7	9056.8
75°	83.8	96.4	87.6	78.0	116.5	102.1	141.6	1108.7	5225.9	8469.2	8258.2
77.5°	53.0	69.4	65.5	54.9	85.7	74.2	102.1	659.9	4032.3	6617.8	7103.2
80°	32.8	35.7	36.6	34.6	49.1	50.1	69.4	375.7	2759.8	4612.2	5549.5
82.5°	21.2	21.2	16.4	18.3	24.1	28.9	39.5	141.6	1622.2	2808.0	3862.8
85°	15.4	13.5	8.7	8.7	11.6	14.5	15.4	43.4	657.9	1108.7	1510.4
87.5°	7.7	6.8	2.9	3.9	5.7	4.8	3.9	1.9	165.6	354.4	248.6
90°	0.0	0.0	0.0	0.0	0.0	0.0	0.0	0.0	0.0	0.0	0.0

REPORT NUMBER: P964068  
 CATALOG NUMBER: NVN-SB3B-740-U-SLR-HSS

**CANDELA DISTRIBUTION (continued):**

	295°	305°	315°	325°	335°	345°	355°	360°
0°	1936.2	1936.2	1936.2	1936.2	1936.2	1936.2	1936.2	1936.2
2.5°	2241.6	2271.4	2273.3	2273.3	2247.3	2246.4	2193.4	2187.7
5°	2639.4	2658.6	2663.5	2653.8	2601.9	2563.3	2460.2	2438.1
7.5°	3003.6	3042.1	3042.1	3018.9	2934.2	2855.1	2705.9	2650.0
10°	3294.5	3338.7	3329.1	3281.9	3175.0	3066.2	2885.1	2811.9
12.5°	3436.0	3481.3	3456.3	3402.3	3298.2	3183.6	2992.9	2910.1
15°	3433.1	3420.6	3394.6	3387.8	3337.8	3251.1	3072.8	2982.3
17.5°	3310.9	3204.9	3184.6	3252.0	3315.7	3294.5	3142.2	3057.5
20°	3117.2	2932.2	2914.0	3043.0	3224.1	3316.6	3206.8	3128.7
22.5°	2912.9	2713.6	2671.1	2813.7	3086.4	3323.4	3288.6	3210.6
25°	2719.3	2519.0	2476.6	2609.5	2933.2	3311.8	3377.3	3310.9
27.5°	2557.5	2363.9	2324.4	2457.3	2785.8	3279.0	3465.9	3418.7
30°	2432.3	2253.2	2224.2	2352.4	2658.6	3238.6	3578.6	3552.6
32.5°	2359.0	2228.0	2238.7	2343.7	2590.3	3194.2	3686.5	3699.0
35°	2431.3	2437.1	2529.6	2573.0	2653.8	3187.5	3832.9	3882.1
37.5°	2790.7	2991.1	3182.7	3147.1	2965.0	3265.5	4051.6	4143.0
40°	3402.3	3813.6	4124.8	3989.0	3530.4	3504.5	4366.6	4503.3
42.5°	4149.8	4847.2	5359.7	4995.6	4259.7	3922.5	4816.5	4990.8
45°	4938.8	6121.7	6928.9	6171.7	5037.1	4508.2	5497.5	5634.2
47.5°	5770.0	7670.7	8714.9	7476.0	5757.5	5174.8	6426.0	6457.9
50°	6679.4	9368.9	10535.5	8779.4	6453.1	5938.6	7560.8	7524.2
52.5°	7545.4	11115.4	12317.5	10088.5	7063.8	6886.6	8877.6	8802.5
55°	8371.9	12860.9	14110.3	11346.5	7639.8	8138.8	10442.0	9987.4
57.5°	9330.4	14430.1	15957.8	12610.4	8445.2	9764.9	12191.3	10675.2
60°	10747.4	16213.0	18047.2	14342.4	9976.7	11473.7	12818.4	10544.2
62.5°	12556.5	17852.6	19566.2	16039.7	11515.2	11795.4	11894.6	9534.7
65°	12908.0	18267.8	19652.0	16493.4	11316.7	10005.6	9710.8	7663.9
67.5°	11975.6	17517.4	18453.7	15648.6	10010.5	7732.3	7287.2	5560.1
70°	10929.5	16086.9	16365.3	14212.3	8804.4	5687.2	4921.4	3568.0
72.5°	9857.3	14178.6	13602.6	12342.5	7738.0	4141.2	3549.7	2536.4
75°	8583.9	11669.2	10714.6	10255.1	6406.9	3250.2	2568.1	1750.3
77.5°	6874.1	8213.9	7958.7	7949.1	4814.5	2374.5	1713.7	1097.2
80°	4849.2	5330.8	5200.7	5986.8	3229.9	1722.3	1031.7	610.7
82.5°	2347.6	2947.7	3025.7	3565.2	1571.1	1013.4	237.9	132.9
85°	919.0	1421.8	1199.2	1353.4	441.2	282.3	5.7	0.0
87.5°	103.1	164.7	151.2	119.4	53.9	11.6	0.0	0.0
90°	0.0	0.0	0.0	0.0	0.0	0.0	0.0	0.0

(END OF REPORT)